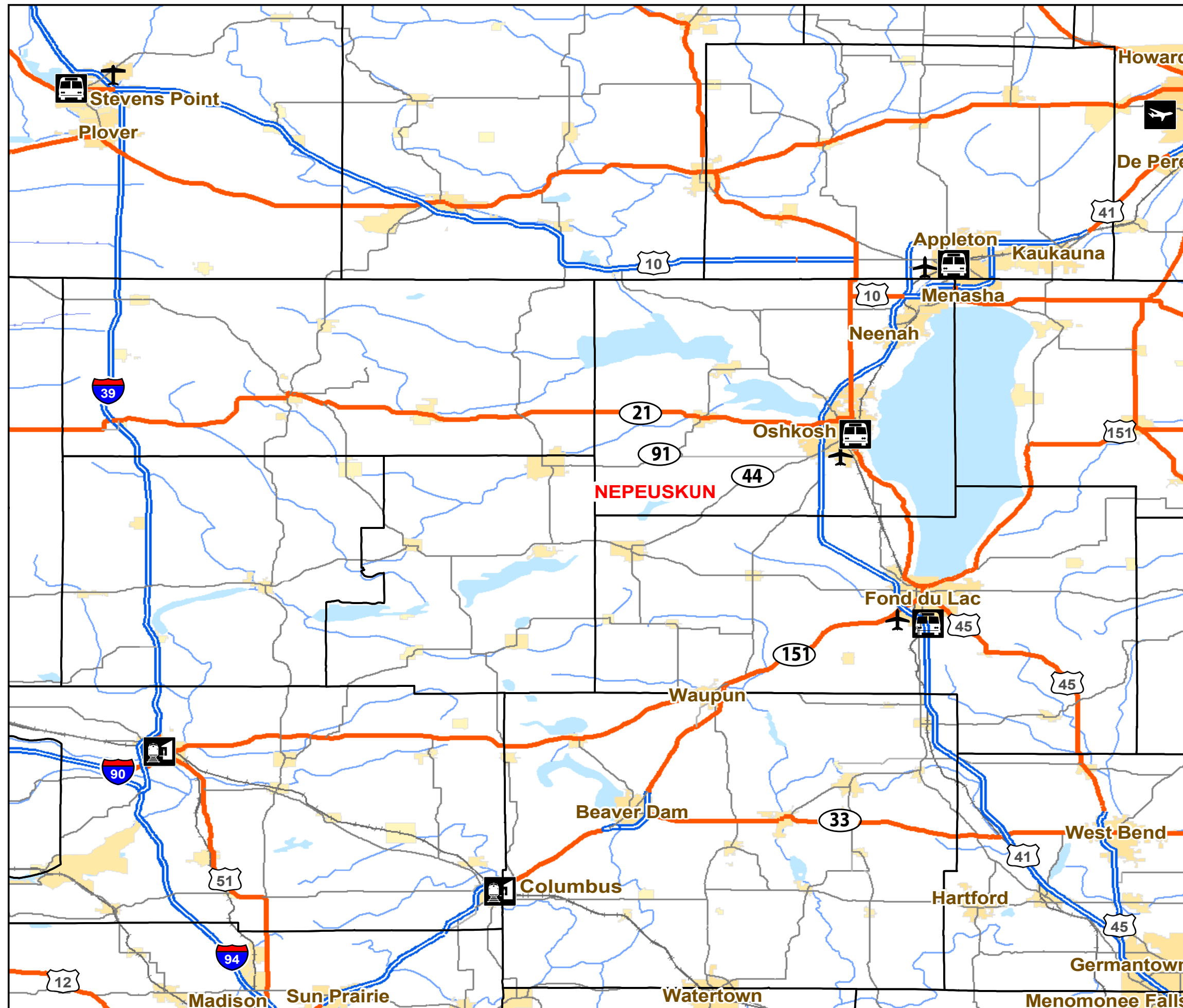










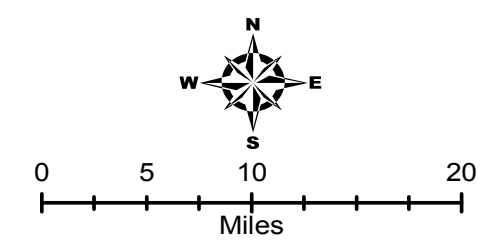


Town of Nepeuskun Comprehensive Plan

Regional Transportation Map 3



-  AMTRAK Station
-  Bus Station
-  International Airport
-  Regional Airport
-  Municipal Airport
-  Limited Access
-  Highway
-  Major Road
-  Local Road
-  Minor Road



CRISPELL-SNYDER, INC.
PROFESSIONAL CONSULTANTS