

Farmland Preservation Zoning Map for Town of Nepeuskun



Winnebago County,
Wisconsin

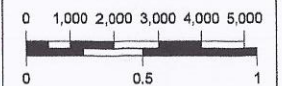
Legend

- Road Right-of-Way
- Navigable Water
- Section Line
- Town Boundary
- Parcel Boundary
- Open Water
- County Shoreland Zoning Boundary (Jurisdiction)



ZONING DISTRICT:

- (A-1) FARMLAND PRESERVATION
- (A-2) AGRICULTURAL
- (PL) PUBLIC LANDS INSTITUTIONAL
- (C-1) EXISTING COMMERCIAL
- (C-2) COMMUNITY COMMERCIAL
- (R-1) RESIDENTIAL
- (R-2) SHORELAND RESIDENTIAL

SCALE in Feet



SCALE in Miles



Date: December 27, 2012
User: dkadarabek

W.I.N.G.S. Project Disclaimer
This data was created for use by the Winnebago County Geographic Information System project. Any other use/application of this information is the responsibility of the user and such use/application is at their own risk. Winnebago County disclaims all liability regarding fitness of the information for any use other than Winnebago County business. *Data for this map copyrighted December 31, 2006*

