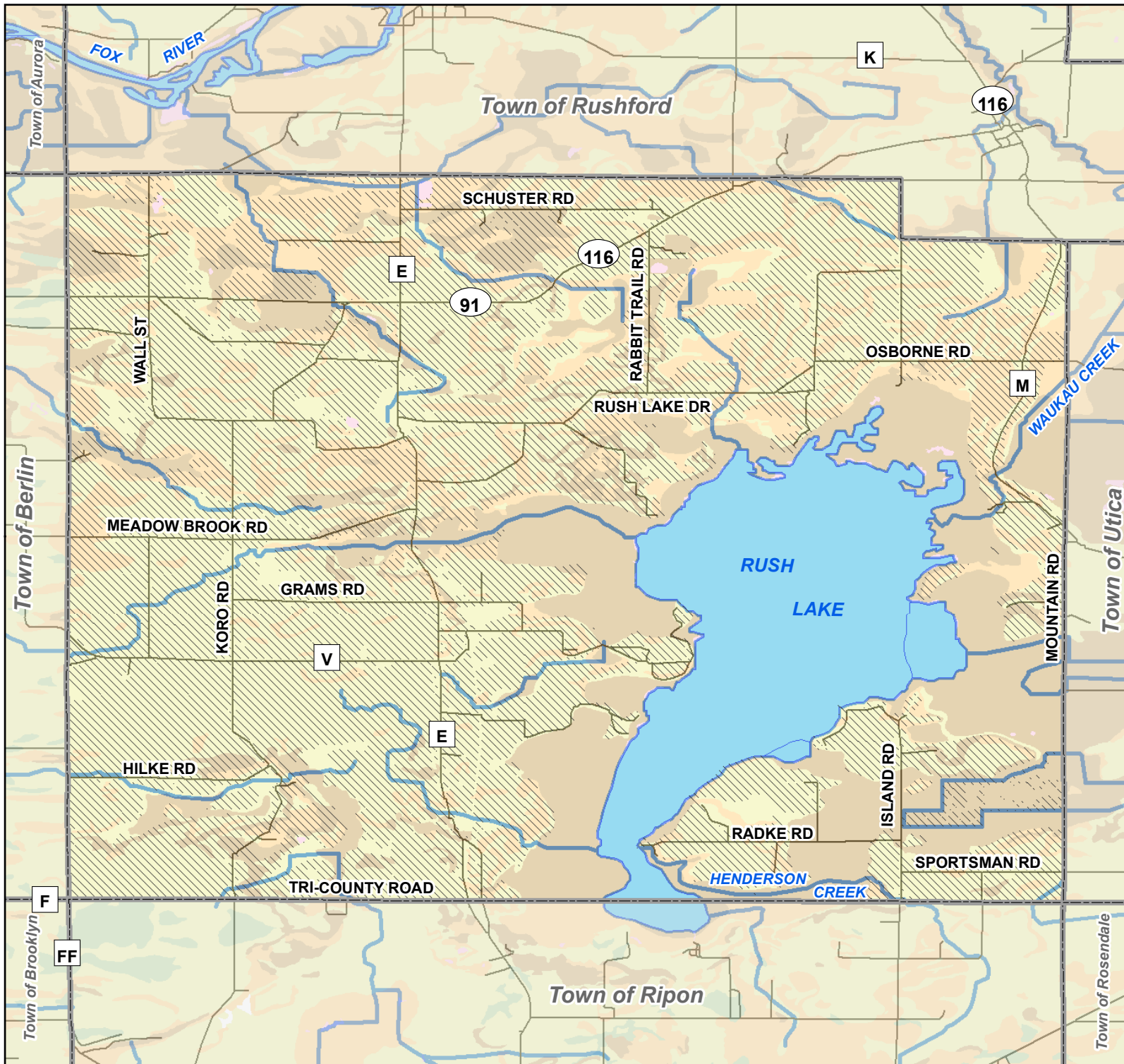








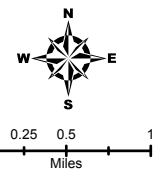


Town of Nepeuskun Comprehensive Plan

Soils & Farmland Map 4



-  Municipal Boundaries
-  Active Farmland
-  Surface Water
- Soil Capability Class**
-  Class I
-  Class II
-  Class III
-  Class IV - VIII
-  Not Rated or Available



CRISPELL-SNYDER, INC.
PROFESSIONAL CONSULTANTS